



Danube Water Forum  
Igor Radojicic, MSc  
Mayor  
City of Banja Luka



Welcome!



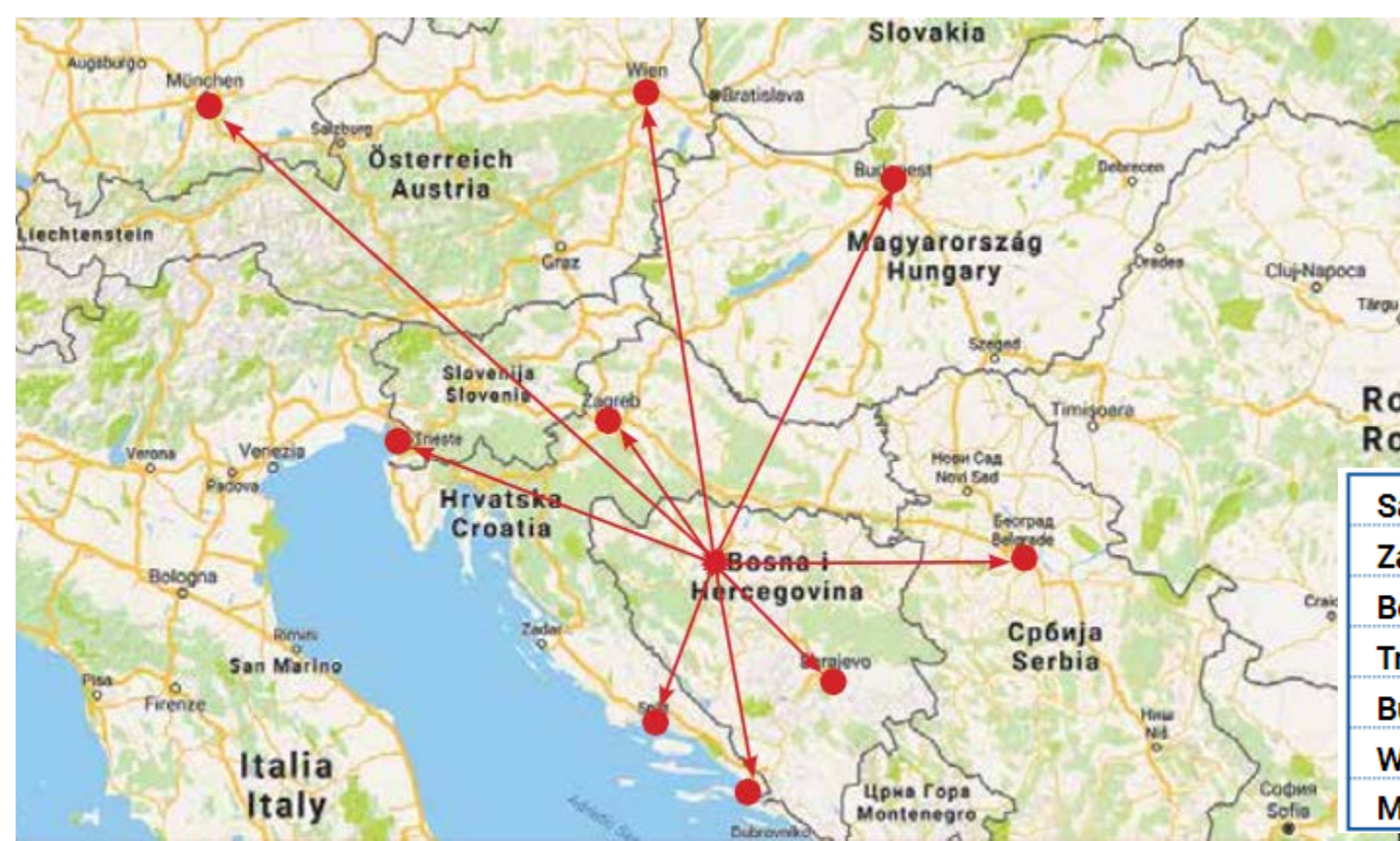
ГРАД БАЊА ЛУКА  
CITY OF BANJA LUKA



# Banja Luka in figures

➤ Population: 185.000 (estimate in 2018)

➤ Territory: 1.239 km<sup>2</sup>



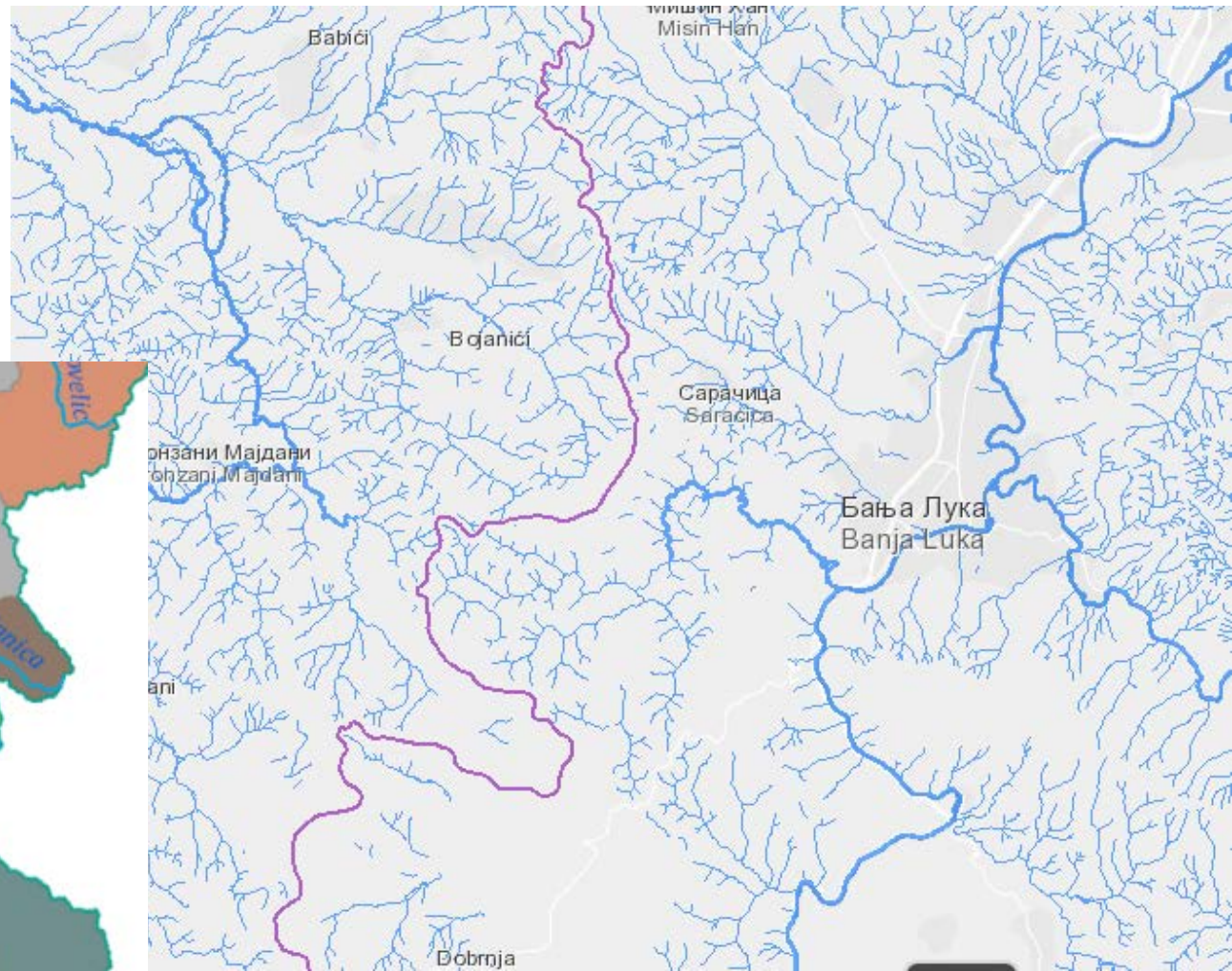
Sarajevo	252 km
Zagreb (HR)	187 km
Beograd (SRB)	330 km
Trieste (I)	420 km
Budapest (H)	474 km
Wien (A)	528 km
Munchen (D)	733 km



# Banja Luka - rivers

## ➤ Rivers and streams:

- Vrbas
- Vrbanja
- Suturlija
- Crkvena
- Švrakava
- Rekavica...





1 – Improve water supply

2 – Complete sewage and  
wastewater treatment

3 – Climate change /  
Flood control



# Improve water supply

- Projects Water 1, 2 and 3
- Water and sewage system for 25.000 citizens
- Primary goal: providing 95% of population with access to modern water supply system
- Project value: 12.5 mil. €
- Finance: The City of Banja Luka, EBRD and EU



# Complete sewage and wastewater treatment

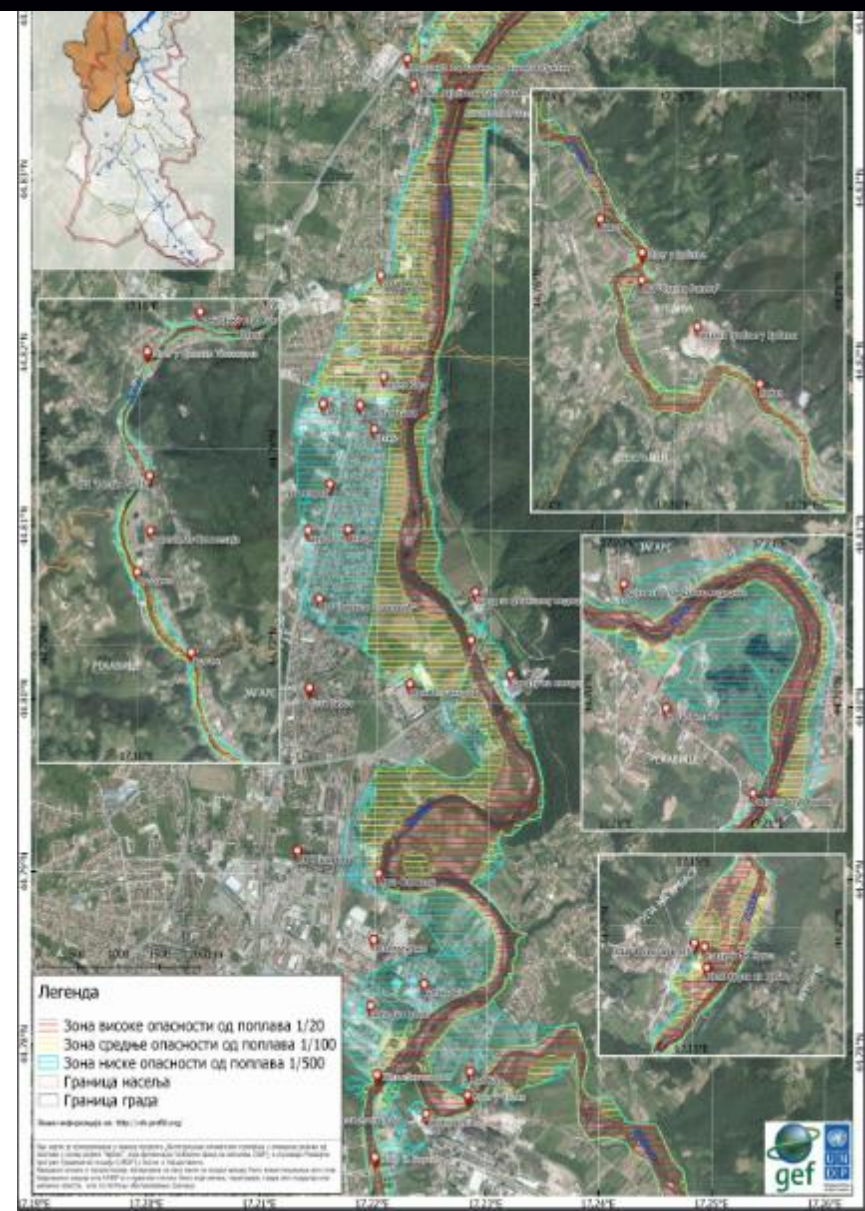
- A study developed in cooperation with EIB and French Development Agency
- Selection of best solution (centralised and decentralised systems)
- Grant resources necessary for project implementation



# Climate change / Flood control



- Catastrophic floods in 2014
- Developed master plan
- Active prevention
- Master plan implementation





Thank you!